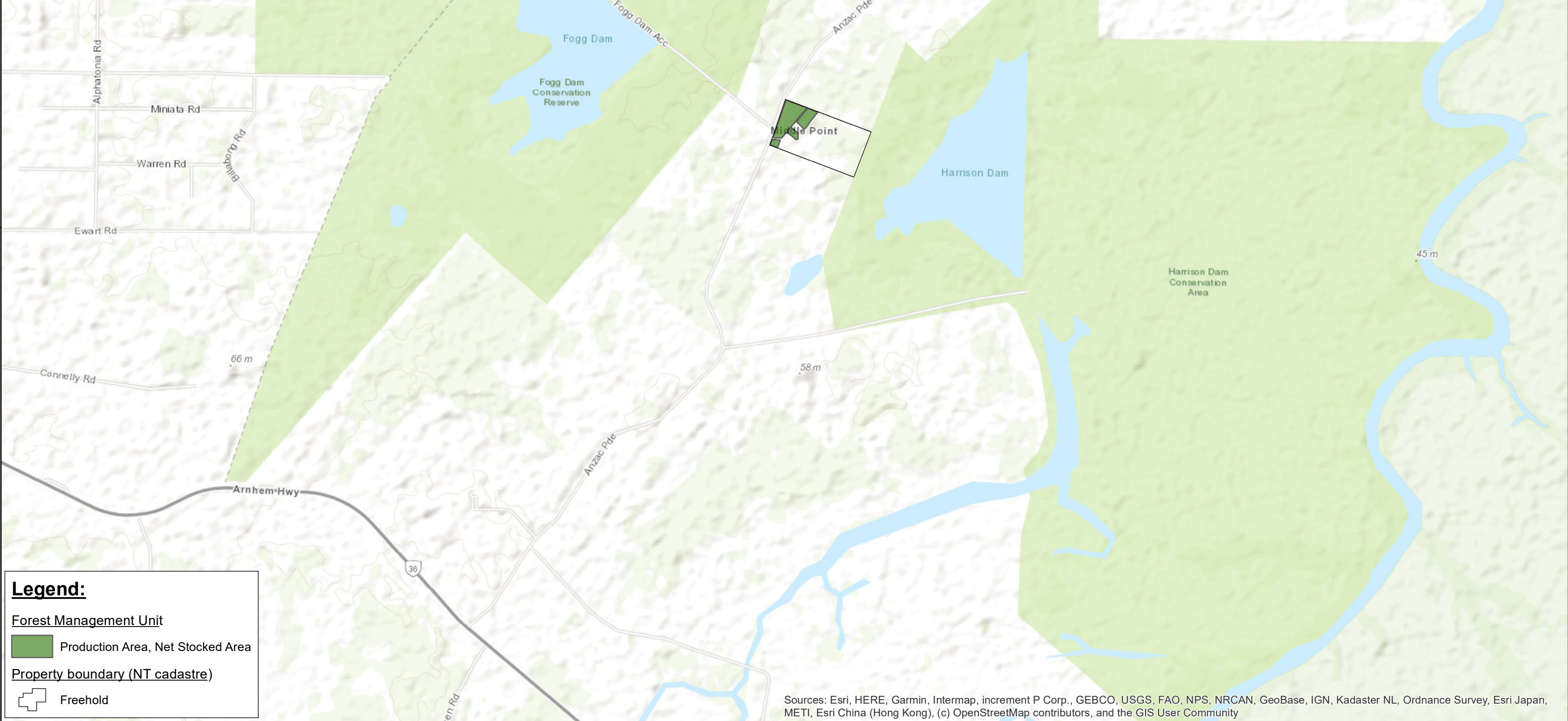
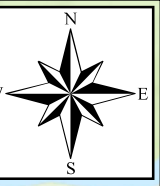


● Middle Point (NT)
 ● Douglas Daly (NT)
 ● Katherine (NT)
 ● Mataranka (NT)
 ● Kununurra (WA)
 ● Kingston Rest (WA)
 ● Burdekin (QLD)

Esri, HERE, Garmin, (c) OpenStreetMap contributors, and the GIS user community



Legend:

Forest Management Unit

- Production Area, Net Stocked Area

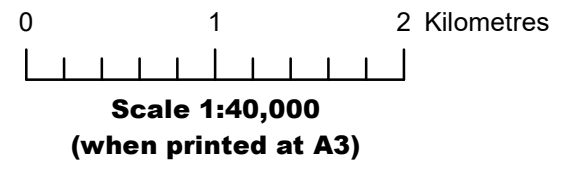
Property boundary (NT cadastre)

- Freehold

Sources: Esri, HERE, Garmin, Intermap, increment P Corp., GEBCO, USGS, FAO, NPS, NRCAN, GeoBase, IGN, Kadaster NL, Ordnance Survey, Esri Japan, METI, Esri China (Hong Kong), (c) OpenStreetMap contributors, and the GIS User Community



Northern Territory
Middle Point



Map created by Quintis on the 02/11/2023. Area classification as at 16/10/2023